

2019 Table Breakdown

	Parcel Count	Value	Asmt	Adjusted Asmt	
Comm Parcels	7,216	7,141,364,660	942,993,780	941,570,970	
Residential Parcels	117,649	27,115,717,350	2,615,008,180	2,139,955,680	
Vacant Land Parels (Com)	1,886	280,918,240	28,090,720	28,090,720	
Vacant Land Parels (Res)	25,903	619,807,650	61,719,770	61,702,240	
Personal Property Parcels	10,538	4,683,217,209	514,000,930	527,777,040	
Public Service (Real)	253	110,432,960	13,925,230	13,918,520	
Public Service (PP)	99	155,647,000	155,647,000	155,647,000	
Totals	163,544	40,107,105,069	4,331,385,610	3,868,662,170	
Homestead Exemptions	66,250			-476,499,550	
# of Businesses	10,745				
# of Exempt Properties (RE)	12,711	20,447,250,710	2,522,844,160	0	
# of Exempt Properties (PP)	207	30,253,341	1,960,310	0	
# of Single Family					
Total Real Estate	165,365	55,605,058,610	6,170,656,610	3,171,319,610	
Total Personal Property	10,745	4,713,470,550	515,961,240	527,777,040	
Total Public Service	352	266,079,960	169,572,230	169,565,520	
	176,462	60,584,609,120	6,856,190,080	3,868,662,170	Total Taxable Asmt

*** PP Taxable contains Penaltys

2019 Fact Sheet for Orleans Parish

7,216 Commercial Parcels
 0 Industrial Parcels
 27,789 Vacant Land Parcels
 117,649 Residential Parcels
 12,711 Exempt Real Parcels

 165,365 Total Real Property Parcels

10,260 Businesses
 66,250 Homestead Exemptions
 16,796 Special Exemptions +
 358 Public Service Parcels
 378,715 Population *
 151.08 Eastbank Millage Rate (Per \$1,000 of Assessed Value)
 151.36 Westbank Millage Rate (Per \$1,000 of Assessed Value)

Current Year --Eastbank	Taxable Assessed		
	<u>Assessed Value #</u>	<u>Value #</u>	<u>Est. Tax Dollars #</u>
2018 Secured Roll	3,377,491,890.00	2,968,052,340.00	448,413,347.53
2018 Supplemental Roll			
<i>Total Secured and Supplemental</i>	3,377,491,890.00	2,968,052,340.00	448,413,347.53

Current Year --Westbank	Taxable Assessed		
	<u>Assessed Value #</u>	<u>Value #</u>	<u>Est. Tax Dollars #</u>
2018 Secured Roll	270,327,270.00	203,267,270.00	30,766,533.99
2018 Supplemental Roll			
<i>Total Secured and Supplemental</i>	270,327,270.00	203,267,270.00	30,766,533.99

	<u>Eastbank #</u>	<u>Westbank #</u>	<u>Total Parish #</u>
Est. Average Tax Bill	3,104.58	1,438.23	2,936.30
Est. Average Tax per Person	N/A	N/A	1,265.28
Est. Average Tax per Household @	N/A	N/A	6,411.55

* Population Demographics from census.gov is a 2013 Population Estimate
 + 15,949 Age Asmt Freezes, 521 Disability Asmt Freezes, 321 Veteran Asmt Freezes, 5 Spouse of Veteran Asmt Freezes
 # Public Service Parcels not included in calculations. Special Asmt Tax Districts not included in calculations.
 @ Only Includes single family Est. Tax Dollars and parcel counts

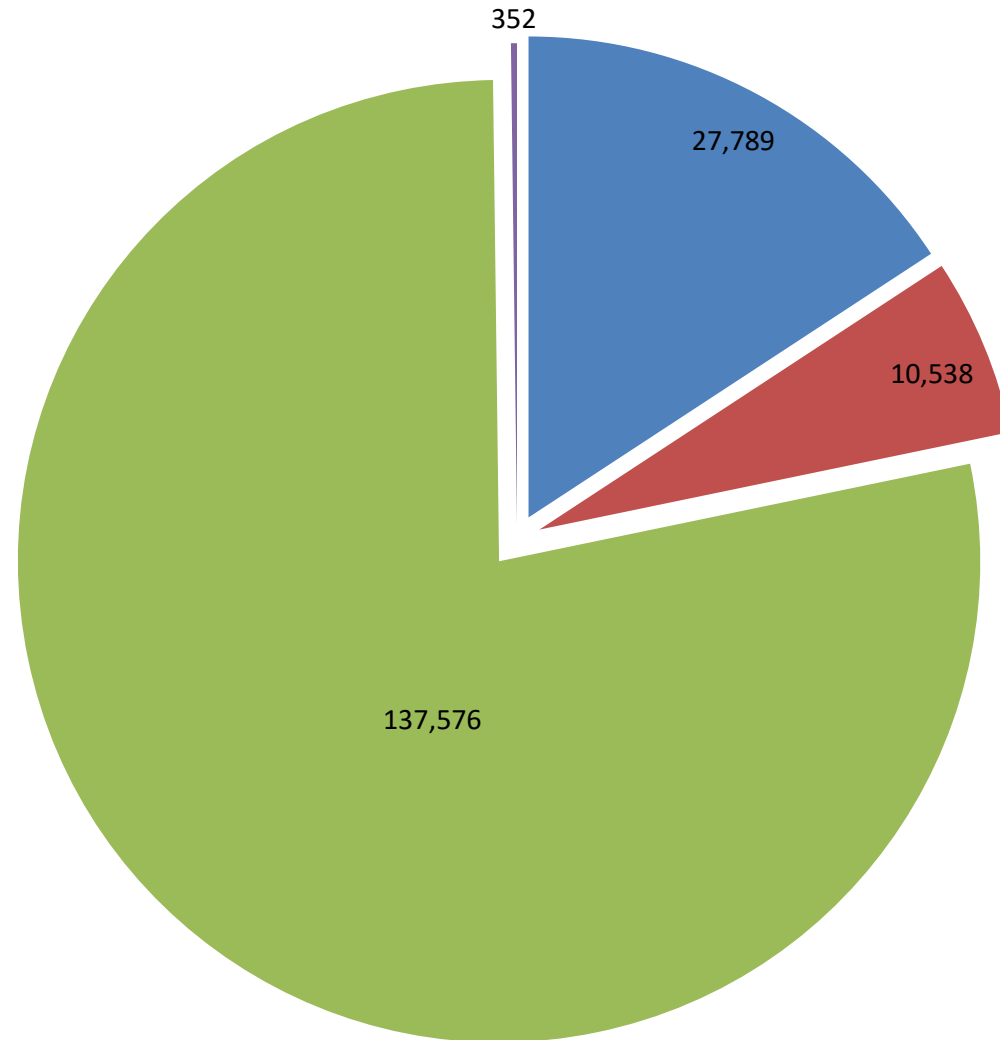
If you live on the **Eastbank**, For every \$100 of taxes:

9.80 GENERAL ALIMONY
14.39 FIRE & POLICE
3.66 PUBLIC LIBRARY
16.55 BOARD OF LIQUIDATION
10.53 SEWERAGE & WATER BOARD
0.21 AUDUBON PARK ZOO
1.94 AQUARIUM
29.41 SCHOOL BOARD
1.18 ECONOMIC DEVELOPMENT & HOUSING FUND
1.95 PARKWAY & RECREATION DEPT
1.18 CAPITAL IMPROVEMENTS & INFRASTRUCTURE TRUST FUND
1.23 STREET & TRAFFIC CONTROL
7.97 ORLEANS LEVEE DIST. (EAST BANK)

If you live on the **Westbank**, For every \$100 of taxes:

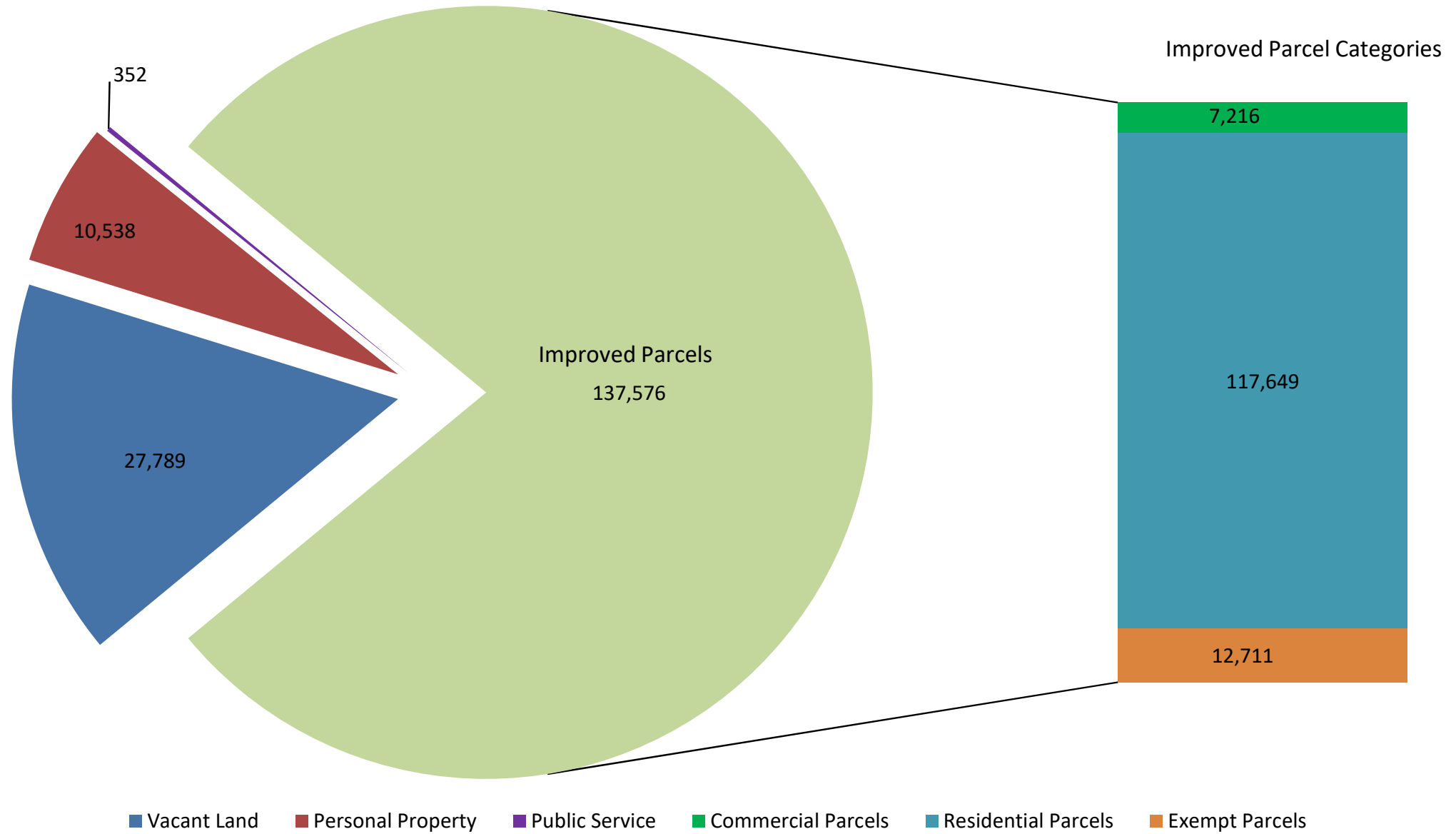
9.78 GENERAL ALIMONY
14.36 FIRE & POLICE
3.65 PUBLIC LIBRARY
16.52 BOARD OF LIQUIDATION
10.51 SEWERAGE & WATER BOARD
0.21 AUDUBON PARK ZOO
1.94 AQUARIUM
29.35 SCHOOL BOARD
1.18 ECONOMIC DEVELOPMENT & HOUSING FUND
1.94 PARKWAY & RECREATION DEPT
1.18 CAPITAL IMPROVEMENTS & INFRASTRUCTURE TRUST FUND
1.23 STREET & TRAFFIC CONTROL
8.14 ORLEANS LEVEE DIST. (WEST BANK)

2019 Orleans Parish Parcel Count

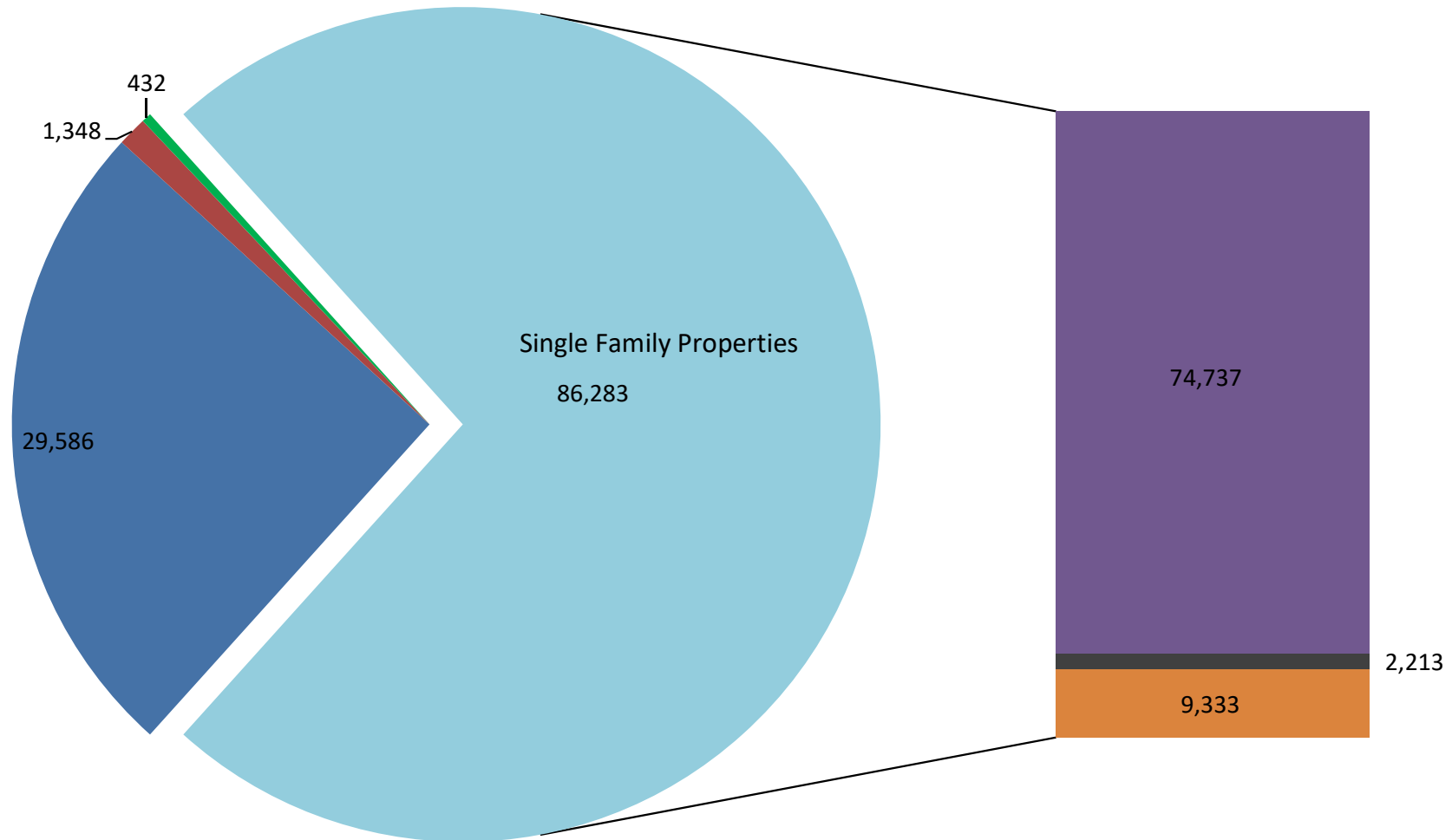


■ Vacant Land ■ Personal Property ■ Improved Parcels ■ Public Service

2019 Orleans Parish Parcel Breakdown



Residential Property Type Counts



■ Multi-Family ■ Apartments ■ Other Residential ■ Single Family Homes ■ Townhomes ■ Condominiums