

2018 Table Breakdown

	Parcel Count	Value	Asmt	Adjusted Asmt	
Comm Parcels	7,248	7,061,950,870	933,715,660	932,290,070	
Residential Parcels	116,582	26,631,563,940	2,561,170,240	2,087,753,290	
Vacant Land Parels (Com)	1,881	321,731,450	32,191,050	32,191,050	
Vacant Land Parcels (Res)	26,475	654,788,240	65,315,960	65,230,470	
Personal Property Parcels	10,260	4,211,419,098	483,909,300	497,655,080	
Public Service (Real)	252	112,817,520	14,286,310	14,286,310	
Public Service (PP)	106	159,616,500	159,616,400	159,616,400	
Totals	162,804	39,153,887,618	4,250,204,920	3,789,022,670	
Homestead Exemptions	66,037			-474,928,030	
# of Businesses					
# of Exempt Properties (RE)	13,011	20,355,031,460	2,508,351,550	0	
# of Exempt Properties (PP)	208	30,249,564	2,284,010	0	
# of Single Family	85,122				
Total Real Estate	165,197	55,025,065,960	6,100,744,460	3,117,464,880	
Total Personal Property	10,468	4,241,668,662	486,193,310	497,655,080	
Total Public Service	358	272,434,020	173,902,710	173,902,710	
	176,023	59,539,168,642	6,760,840,480	3,789,022,670	Total Taxable Asmt

*** PP Taxable contains Penaltys

2018 Fact Sheet for Orleans Parish

7,248 Commercial Parcels
 0 Industrial Parcels
 28,356 Vacant Land Parcels
 116,582 Residential Parcels
 13,011 Exempt Real Parcels

165,197 Total Real Property Parcels

10,260 Businesses
 66,037 Homestead Exemptions
 16,903 Special Exemptions +
 358 Public Service Parcels
 378,715 Population *
 154.08 Eastbank Millage Rate (Per \$1,000 of Assessed Value)
 154.36 Westbank Millage Rate (Per \$1,000 of Assessed Value)

Current Year --Eastbank	Taxable Assessed		
	<u>Assessed Value #</u>	<u>Value #</u>	<u>Est. Tax Dollars #</u>
2018 Secured Roll	2,971,668,210.00	2,971,668,210.00	457,874,637.80
2018 Supplemental Roll			
<i>Total Secured and Supplemental</i>	2,971,668,210.00	2,971,668,210.00	457,874,637.80

Current Year --Westbank	Taxable Assessed		
	<u>Assessed Value #</u>	<u>Value #</u>	<u>Est. Tax Dollars #</u>
2018 Secured Roll	217,354,460.00	217,354,460.00	33,550,834.45
2018 Supplemental Roll			
<i>Total Secured and Supplemental</i>	217,354,460.00	217,354,460.00	33,550,834.45

	<u>Eastbank #</u>	<u>Westbank #</u>	<u>Total Parish #</u>
Est. Average Tax Bill	3,170.09	1,568.38	3,025.16
Est. Average Tax per Person	N/A	N/A	1,297.61
Est. Average Tax per Household @	N/A	N/A	6,630.67

* Population Demographics from census.gov is a 2013 Population Estimate
 + 16,040 Age Asmt Freezes, 564 Disability Asmt Freezes, 295 Veteran Asmt Freezes, 4 Spouse of Veteran Asmt Freezes
 # Public Service Parcels not included in calculations. Special Asmt Tax Districts not included in calculations.
 @ Only Includes single family Est. Tax Dollars and parcel counts

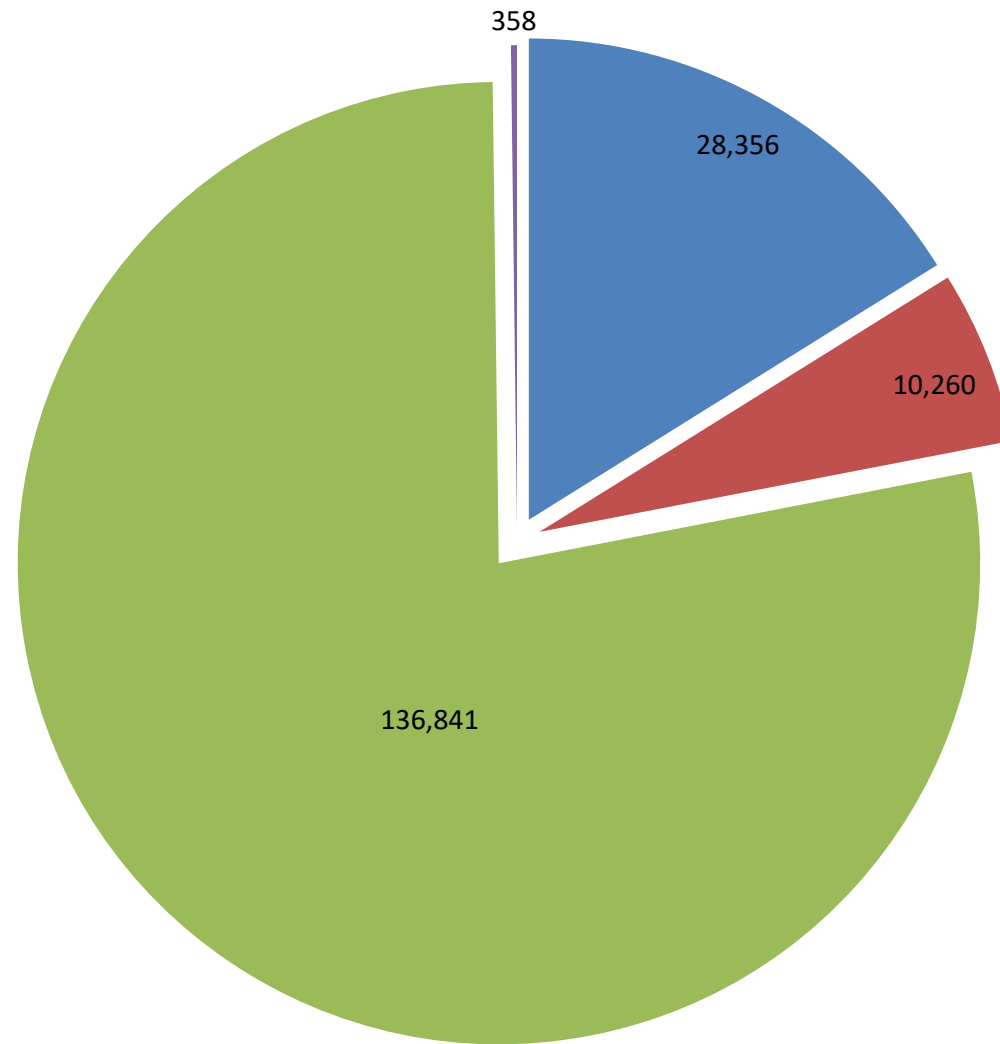
If you live on the **Eastbank**, For every \$100 of taxes:

9.80 GENERAL ALIMONY
14.39 FIRE & POLICE
3.66 PUBLIC LIBRARY
16.55 BOARD OF LIQUIDATION
10.53 SEWERAGE & WATER BOARD
0.21 AUDUBON PARK ZOO
1.94 AQUARIUM
29.41 SCHOOL BOARD
1.18 ECONOMIC DEVELOPMENT & HOUSING FUND
1.95 PARKWAY & RECREATION DEPT
1.18 CAPITAL IMPROVEMENTS & INFRASTRUCTURE TRUST FUND
1.23 STREET & TRAFFIC CONTROL
7.97 ORLEANS LEVEE DIST. (EAST BANK)

If you live on the **Westbank**, For every \$100 of taxes:

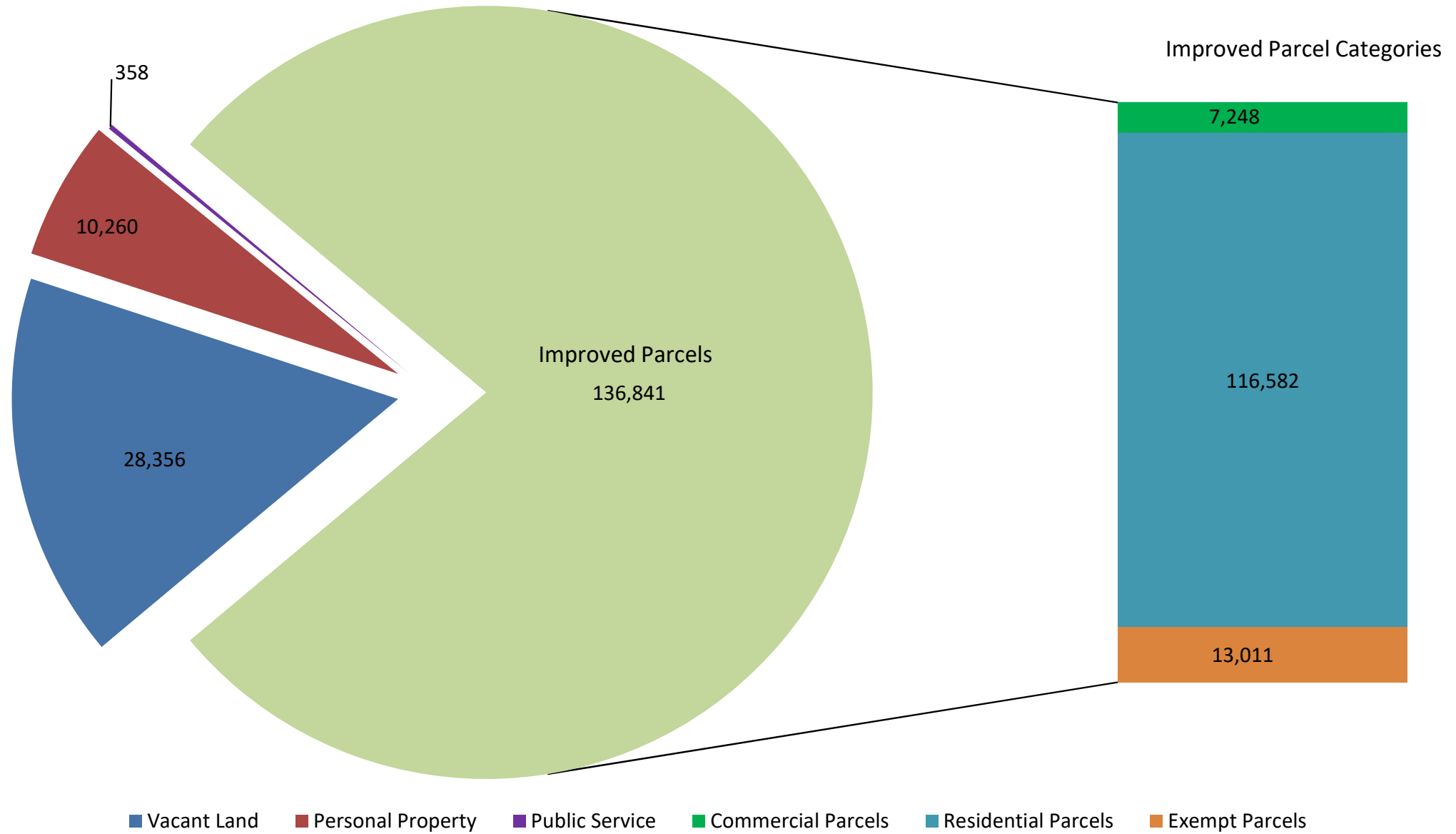
9.78 GENERAL ALIMONY
14.36 FIRE & POLICE
3.65 PUBLIC LIBRARY
16.52 BOARD OF LIQUIDATION
10.51 SEWERAGE & WATER BOARD
0.21 AUDUBON PARK ZOO
1.94 AQUARIUM
29.35 SCHOOL BOARD
1.18 ECONOMIC DEVELOPMENT & HOUSING FUND
1.94 PARKWAY & RECREATION DEPT
1.18 CAPITAL IMPROVEMENTS & INFRASTRUCTURE TRUST FUND
1.23 STREET & TRAFFIC CONTROL
8.14 ORLEANS LEVEE DIST. (WEST BANK)

2018 Orleans Parish Parcel Count

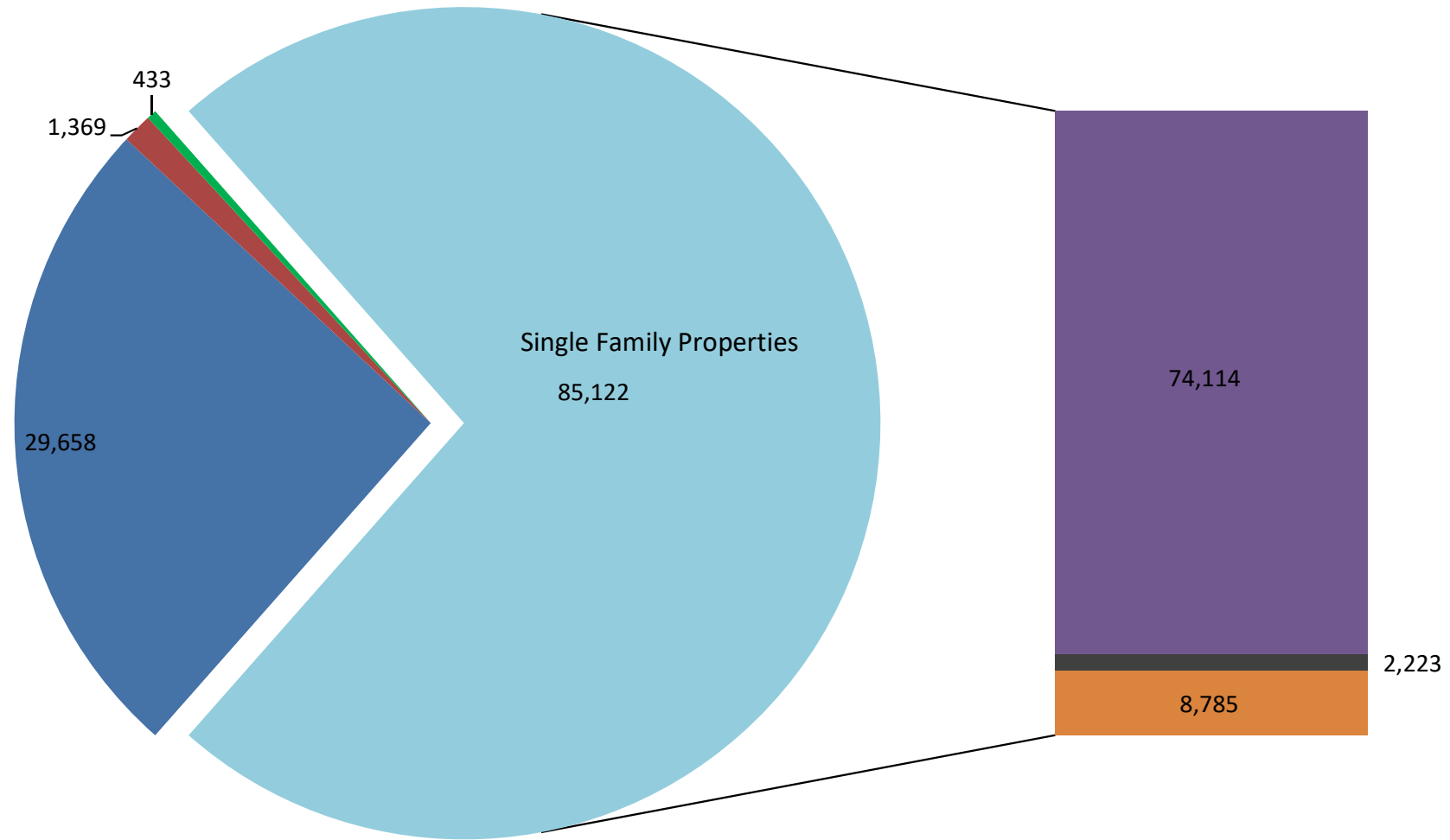


■ Vacant Land ■ Personal Property ■ Improved Parcels ■ Public Service

2018 Orleans Parish Parcel Breakdown



Residential Property Type Counts



■ Multi-Family ■ Apartments ■ Other Residential ■ Single Family Homes ■ Townhomes ■ Condominiums